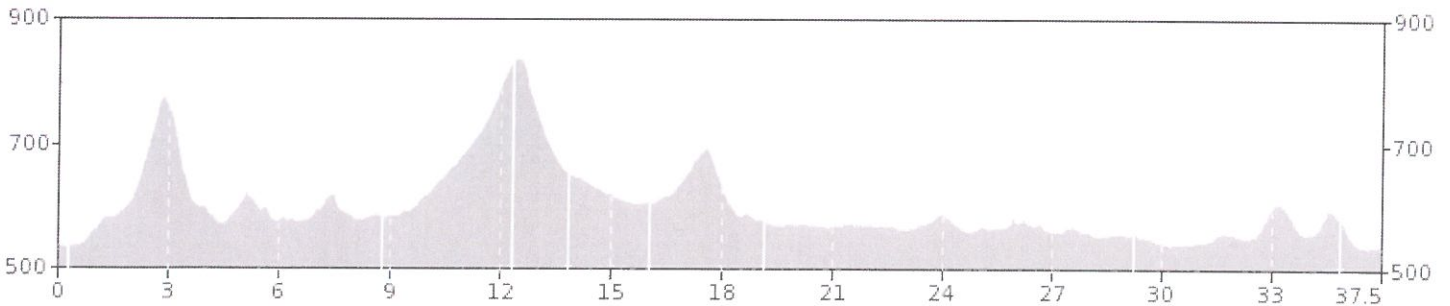
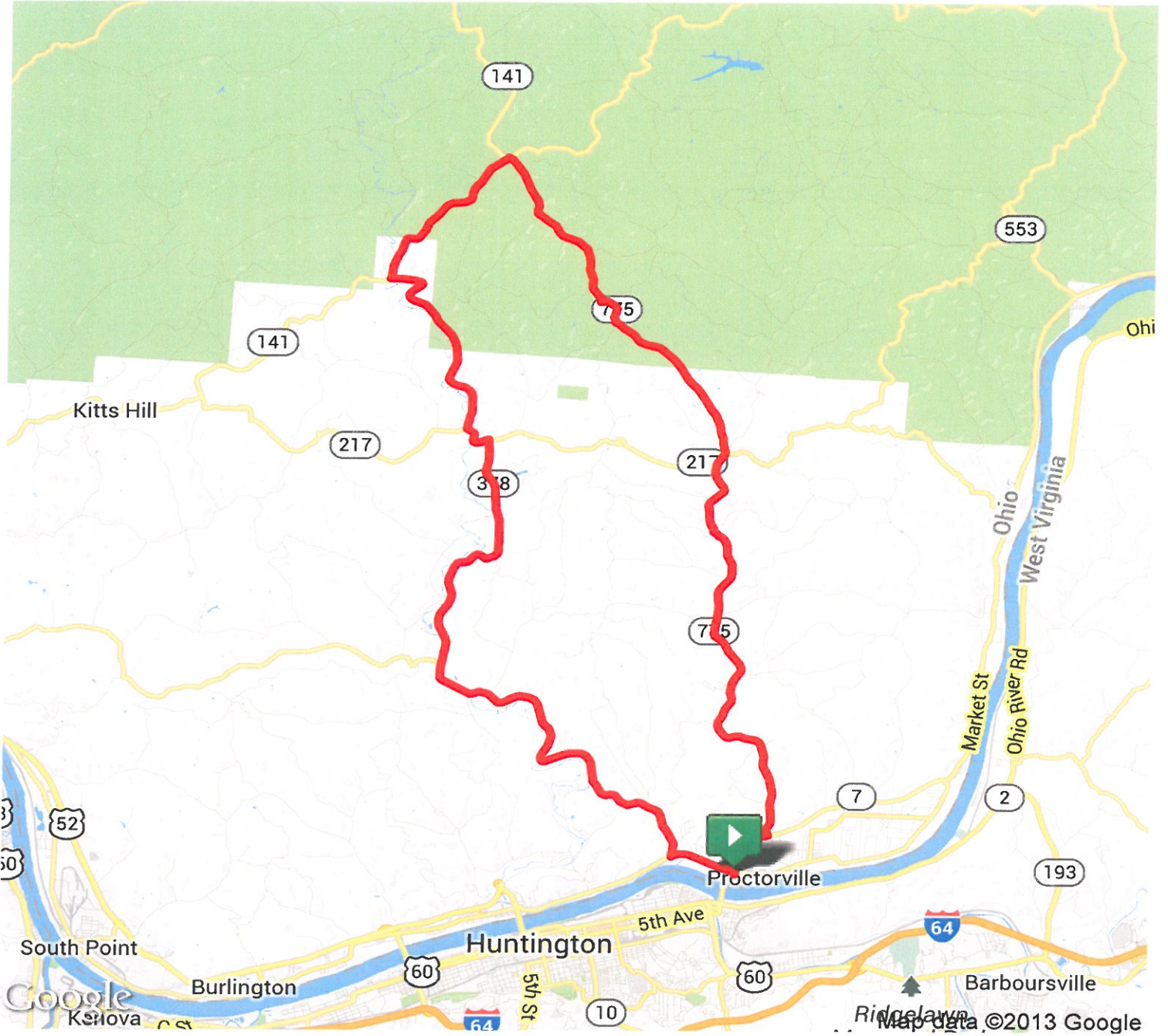















Sonia's 40 mile loop  
Distance: 37.3 mi  
Elevation: 1,099.08 ft (Max: 918.64 ft)

mapmyride



	Head north on Pvt Drive 5994 toward County Road 107	0.27 mi (+0.9 mi)
	Head north on OH-7 N/OH-775 N toward Co Rd 403/Irene Rd	1.17 mi (+7.97 mi)
	Head northwest on OH-775 N toward Pvt Drive 1033	9.14 mi (+3.67 mi)
	Head north on OH-775 N toward OH-217 W Destination will be on the left	12.81 mi (+1.63 mi)
	Head northwest on OH-775 N/Township Rd 212S toward Co Rd 2/Greasy Ridge Rd Destination will be on the right	14.44 mi (+2.26 mi)
	Head northwest on OH-775 N/Township Rd 212S toward Township Rd 77 N/Venisonham-Long Creek Rd N	16.7 mi (+3.26 mi)
	Head east on OH-141 W toward OH-775 N/Township Rd 212S	19.96 mi (+10.49 mi)
	Head east on Township Rd 1002/James St toward OH-141 E	30.44 mi (+5.83 mi)
	Head east on OH-243 E toward Township Rd 354/Bonnie Dr Destination will be on the left	36.27 mi (+1.21 mi)
	Head north toward OH-7 N	37.48 mi (+0.18 mi)
	Destination	37.3 mi (+0 mi)

MapMyRide • <http://mapmyride.com/routes/view/235302117>